

CRIMINAL JUSTICE AND POLICE ACT 2001, SECTION 13(2)

**NOTTINGHAM CITY COUNCIL (ARBORETUM AND RADFORD &
PARK DPPO) ALCOHOL CONSUMPTION IN DESIGNATED PUBLIC
PLACES ORDER 2013**

The Nottingham City Council, in exercise of the powers conferred by section 13(2) of the Criminal Justice and Police Act 2001 (in this Order called "the 2001 Act"), hereby makes the following Order:-

1. The Land described in the Schedule below and shown on the plan attached to this Order (in this Order called "the Plan"), being land in the area of the City of Nottingham which is land to which the 2001 Act applies, is hereby designated for the purposes of the 2001 Act.
2. This Order may be cited as the Nottingham City Council (Arboretum and Radford & Park) Alcohol Consumption in Designated Public Places Order 2013 and shall come into force on **12th August 2013**.
3. "Public Place" means any place to which the public or any section of the public has access on payment or otherwise, as of right or by virtue of express or implied permission.



SCHEDULE OF DESIGNATED PUBLIC PLACES

All publicly accessible places including, but not limited to, all highways, squares, pedestrian areas, public conveniences, doorways, entrances and other open areas within the boundary delineated by a thick black line on the Plan. These include those places described in Parts 1 to 5 to this Schedule but in the event of a conflict between the Plan and the Parts to this Schedule the Plan shall have precedence.

PART 1 – HIGHWAYS

Addington Road	Dennison Street	Moorgate Street
Alfreton Road	Dorking Road	Mozart Close
Alfreton Road	Dulwich Road	Newdigate Street
All Saints Street	Elmore Court	Newquay Avenue
Althorpe Street	Forest Road West	Norton Street
Argyle Court	Forster Street	Norwood Road
Argyle Street	Francis Street	Oakland Street
Auckland Close	Fretwell Street	Oldknow Street
Ayr Street	Frieston Street	Oliver Street
Baldwin Street	Gadd Street	Osborne Street
Bastion Street	Gamble Street	Ossington Street
Beaconsfield Street	Garfield Close	Palin Street
Beckenham Road	Gatling Street	Peveril Street
Belton Street	Gladstone Street	Player Street
Ben Street	Glentworth Road	Prospect Street
Berridge Road West	Goodall Street	Prospect Terrace
Birkin Avenue	Goodliffe Street	Radford Boulevard
Bobbers Mill Bridge	Goodwin Street	Radford Grove Lane
Bobbers Mill Road	Graham Street	Radford Road
Boden Street	Grant Street	Raleigh Street
Bovil Street	Gregory Boulevard	Randal Street
Bramcote Street	Grimston Road	Redoubt Street
Bridlington Street	Grundy Street	Rifle Street
Brixton Road	Hartley Road	Ronald Street
Brown Street	Hazelwood Road	Russell Street
Brushfield Street	Highurst Street	Russell Street
Bulwer Road	Holden Street	Southey Street



Burns Avenue	Hopedale Close	St Peters Street
Burns Street	Hovenden Gardens	Stonleigh Street
Byfield Close	Independent Street	Target Street
Cardwell Street	Kenslow Avenue	Tennyson Street
Churchfield Lane	Kingsford Avenue	Thackeray Street
Citadel Street	Knighton Avenue	Thorney Street
Clapham Street	Kyme Street	Thoroton Street
Cleveland Close	Lake Street	Thurman Street
Clifford Street	Lambert Street	Trafalgar Close
Coleridge Street	Landseer Close	Truro Crescent
Collison Street	Larkdale Street	Wallan Street
Cope Street	Leen Place	Walter Street
Craven Road	Leroy Wallace Avenue	Warner Street
Crew Close	Limpenny Street	Wildman Street
Cromwell Street	Lismore Close	Wilton Road
Croydon Road	Lonsdale Road	Wimbourne Road
Deakins Place	Lynmouth Crescent	Wolsey Avenue
Denman Street Central	Millers Court	Wood Street
Denman Street East	Montfort Street	Woodstock Avenue
Denman Street West	Montgomery Street	Wordsworth Road
		Wyville Close



PART 2 – COMMUNITY CENTRES

John Carrol Leisure Centre

PART 3 - PLAYGROUNDS & OPEN SPACES

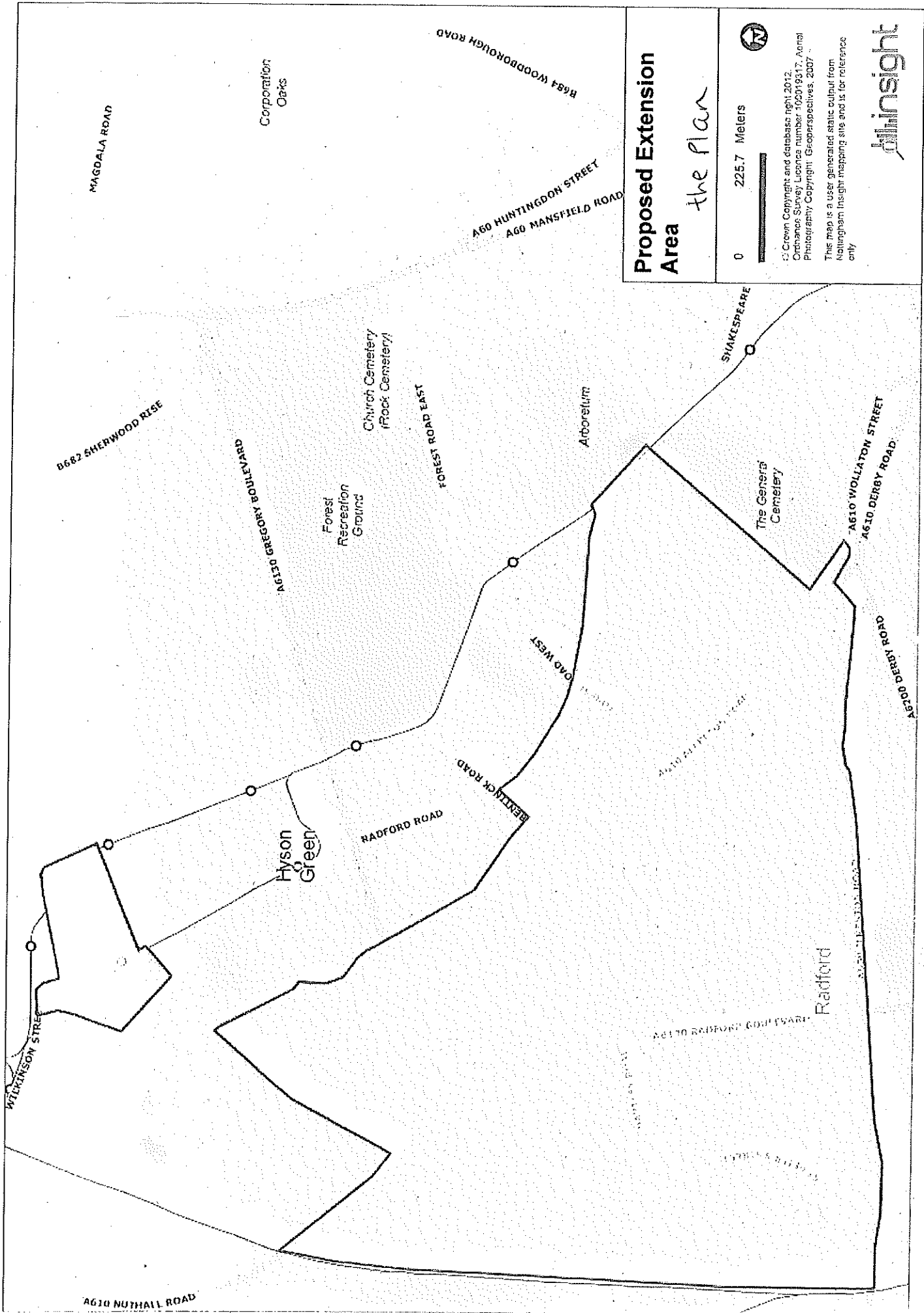
Playground at Bridlington Street, Brown Street and Oldknow Street
Playground at Wallan Street, Ben Street and Player Street
Playground at Bentinck School
Park at Hartley Road and Alfreton Road
Waterloo Promenade
Park at Independent Street
Park at Grant Street, Ilkeston Road and Ronald Street
Hovenden Gardens

PART 4 - CAR PARKS

Caulton Street
Selhurst Street

PART 5 – SCHOOL AND GROUNDS

Bentinck School
Berridge School
Croft Nursery School
Mellers Primary School
Nottingham Islamia School
Radford Primary School
Windley School



Proposed Extension Area
the Plan

0 225.7 Meters

© Crown Copyright and database right 2012.
 Ordnance Survey Licence number 100019317. Aerial
 Photography Copyright: Geoperspectives, 2007

This map is a user generated static output from
 Nottingham Insight mapping site and is for reference
 only

insight




Nottingham
City Council


Dated this 16th day of July

2013

Given under the COMMON SEAL
Of NOTTINGHAM CITY COUNCIL

)


Authorised Signatory



CRIMINAL JUSTICE AND POLICE ACT 2001, SECTION 13(2)
THE NOTTINGHAM CITY COUNCIL ARBORETUM, RADFORD AND PARK
DESIGNATED PUBLIC PLACES ORDER 2013

Authority

Council 8th July 2013
Minute No:-34

**NOTTINGHAM CITY COUNCIL (ARBORETUM AND RADFORD & PARK)
ALCOHOL CONSUMPTION IN DESIGNATED PUBLIC PLACES ORDER 2013**

**(ANTI-SOCIAL BEHAVIOUR, CRIME AND POLICING ACT 2014, CHAPTER 2
SECTION 59 – 75)**

The Nottingham City Council (Arboretum and Radford & Park) Alcohol Consumption in Designated Public Places Order 2013 ('the Order') was made under section 13(2) of the Criminal Justice and Police Act 2001 ('2001 Act') and originally known as a Designated Public Place Order or 'DPPO'. Section 13(2) of the 2001 Act has now been repealed but pursuant to section 75 of the Anti-social Behaviour, Crime and Policing Act 2014 ('the 2014 Act') the Order remained in force until 20 October 2017, after which it continued to remain in force as if the provisions of the Order were provisions of a Public Spaces Protection Order ('PSPO') made under the 2014 Act.

Pursuant to section 60(2) of the 2014 Act the period that the Order has effect has been extended. This extension was approved by Executive Board on 21 July 2020. The Order will now expire on 18 October 2023.

Dated this

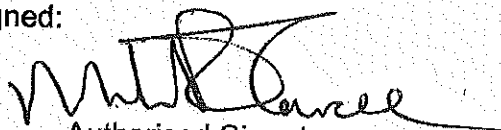
17th

day of

August

2020

Signed:


Authorised Signatory


8

**NOTTINGHAM CITY COUNCIL (ARBORETUM AND RADFORD & PARK)
ALCOHOL CONSUMPTION IN DESIGNATED PUBLIC PLACES ORDER 2013
(ANTI-SOCIAL BEHAVIOUR, CRIME AND POLICING ACT 2014, CHAPTER 2
SECTIONS 59-75)**

Pursuant to section 60(2) of the 2014 Act the period that the Nottingham City Council (Arboretum And Radford & Park) Alcohol Consumption In Designated Public Places Order 2013 has effect has been extended. This extension was approved by Executive Board on 20th June 2023. The Order will now expire on 17 October 2026.

Dated this *28th* day of *September* 2023

This Deed is given under the
Common Seal of NOTTINGHAM
CITY COUNCIL: }



Signed:


Authorised Signatory

**NOTTINGHAM CITY COUNCIL (ARBORETUM AND RADFORD & PARK)
ALCOHOL CONSUMPTION IN DESIGNATED PUBLIC PLACES ORDER 2013**


**(ANTI-SOCIAL BEHAVIOUR, CRIME AND POLICING ACT 2014, CHAPTER 2
SECTION 59 – 75)**

The Nottingham City Council (Arboretum and Radford & Park) Alcohol Consumption in Designated Public Places Order 2013 ('the Order') was made under section 13(2) of the Criminal Justice and Police Act 2001 ('2001 Act') and originally known as a Designated Public Place Order or 'DPPO'. Section 13(2) of the 2001 Act has now been repealed but pursuant to section 75 of the Anti-social Behaviour, Crime and Policing Act 2014 ('the 2014 Act') the Order remained in force until 20 October 2017, after which it continued to remain in force as if the provisions of the Order were provisions of a Public Spaces Protection Order ('PSPO') made under the 2014 Act.

Pursuant to section 60(2) of the 2014 Act the period that the Order has effect has been extended. This extension was approved by Executive Board on 21 July 2020. The Order will now expire on 18 October 2023.

Dated this 17th day of August 2020

Signed:


Authorised Signatory